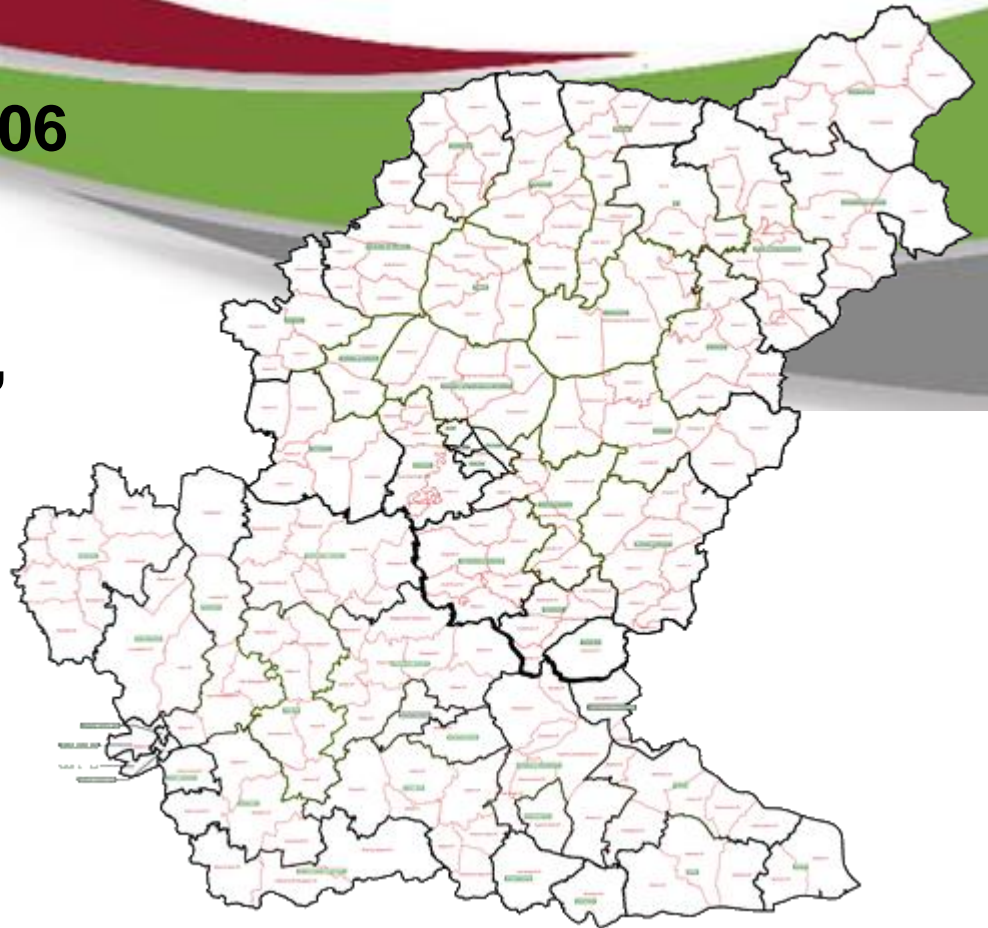


Application No: DC/21/03406

**Address: Land South Of,
Pretymen Avenue, Bacton,
Suffolk**





Aerial Map – wider view

Slide 3



© Getmapping Plc and Bluesky International Limited 2021.

© Crown copyright and database rights 2021 Ordnance Survey 0100017810 & 0100023274.

- A** Post Mounted Sign
- B** Flags



SIGN LOCATIONS

Legend

- Green: Landscaping
- Light Green: Grass
- Dark Green: Trees
- Blue: Water
- Red: Boundary
- Black: Road
- Grey: Path
- White: Building Footprint
- Yellow: Parking
- Orange: Cycleway
- Blue: Footway
- Black: Fencing
- Black: Boundary
- Black: Road
- Black: Path
- Black: Cycleway
- Black: Footway
- Black: Fencing
- Black: Boundary

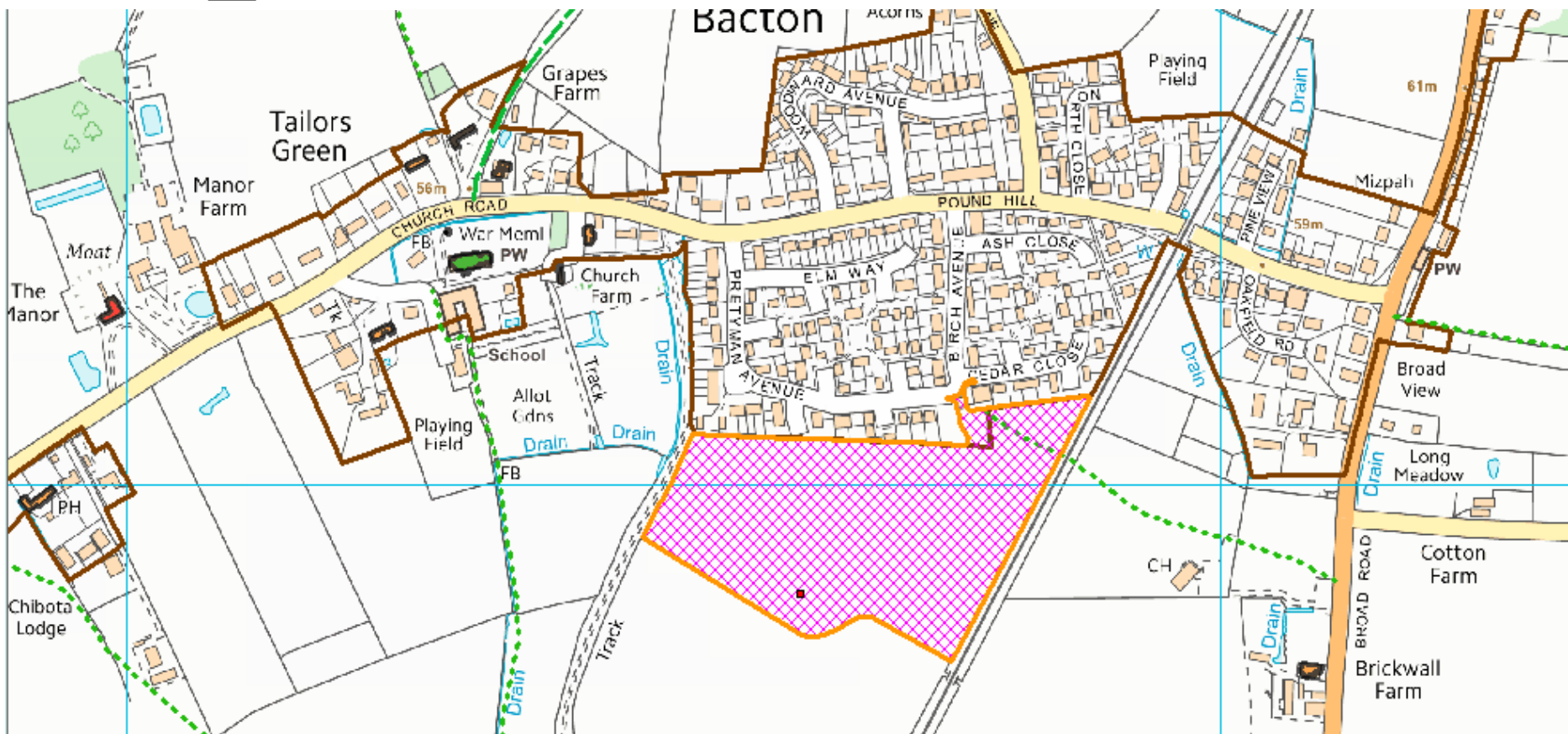
Listed Buildings

- Grade I
- Grade II
- Grade II*

Public Rights of Way

- Footpath

- Built Up Area Boundaries



A

Post Mounted Sign

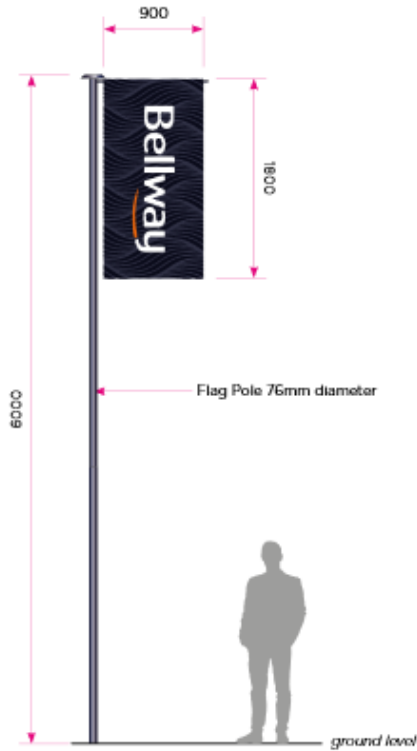
Specification:
2No. 3mm thick flat ACM Panel
Graphics UV printed and laminated

Posts sleeved over 90x90x8mm mild steel SHS inserts
dug into foundation groundworks and filled with post fix concrete

Maximum Letter Height = 188mm



B



Front Elevation - Scale - 1/40@A3
all dimensions in mm
15No. required

Flag Artwork



Front Elevation - Scale - 1/20@A3
all dimensions in mm



Front Elevation - Scale - 1/20@A3
all dimensions in mm

BH10 Flags

Specification;

Flag Pole

Pole from 76mm diameter 3mm aluminium tube bottom section with 64mm diameter 3mm aluminium tube upper section complete with ground sleeve, bob weight and rotating swivel top arm

Flag

printed polyester with stitched sleeve and eyelets

Maximum Letter Height = 200mm

